

Short Walks around Bryn Hyfryd



Bryn Hyfryd Penmaenpool

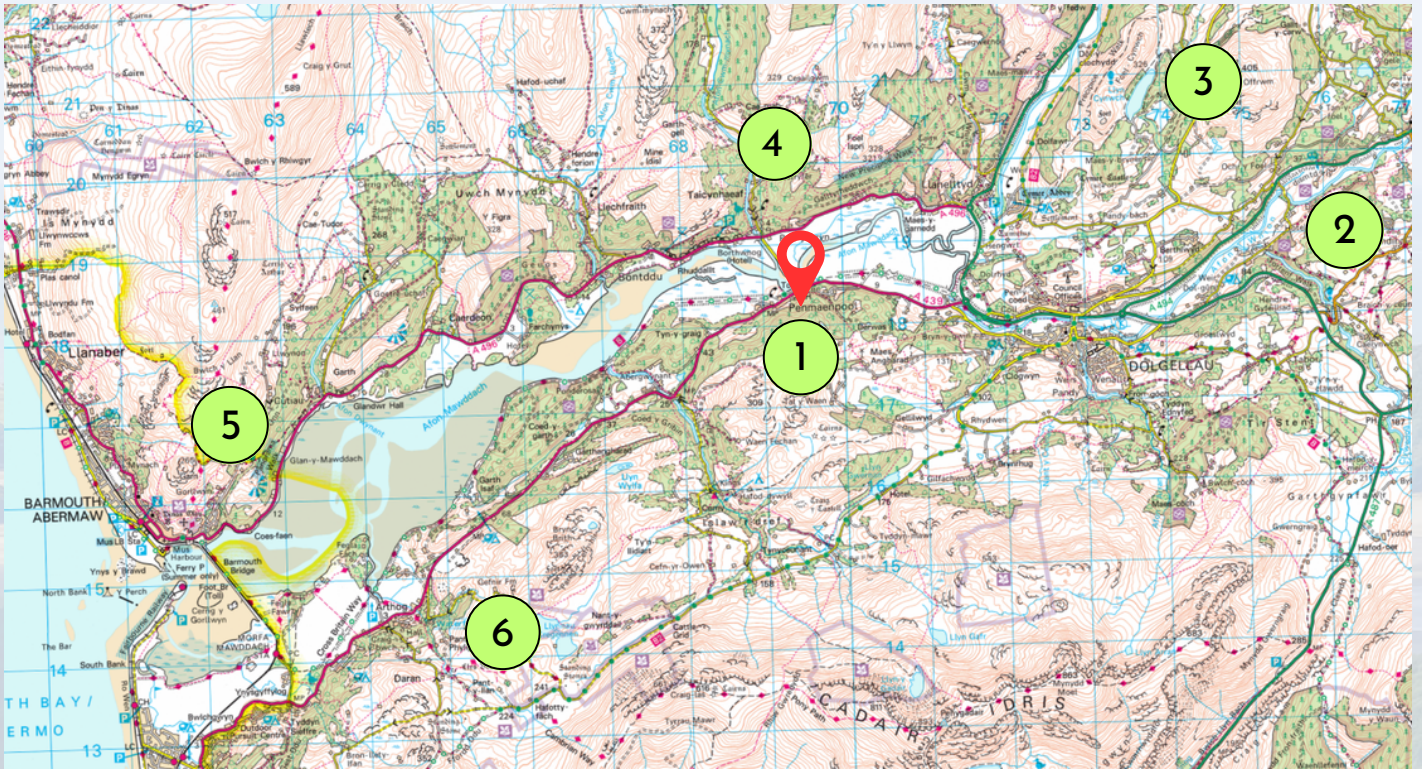


brynhyfryd_penmaenpool

Stay • Unwind • Explore



www.snowdoniagetaway.co.uk

A selection of fine short walks around the Mawddach estuary



- 1 Abergwynant woods from Bryn Hyfryd
- 2 Torrent Walk
- 3 Precipice Walk - original
- 4 New Precipice Walk (including from Bryn Hyfryd)
- 5 Panorama Walk
- 6 Cregennan Lakes



 Bryn Hyfryd Penmaenpool
 brynhyfryd_penmaenpool

Stay • Unwind • Explore

www.snowdoniagetaway.co.uk

1. Abergwynant woods

A really nice wander along the trail followed by a walk up through woodland to a viewpoint with a bench. There are other walks in these woods apart from the one described.

Head down to the trail from the cottage and turn left towards Barmouth.

For walk description click [here](#)

2. Torrent walk

Excellent walk in woodland following a dramatic river down one side and then back up the other. Good for a cloudy or even drizzly day.

Parking location [here](#)

For walk description click [here](#)

3. Precipice Walk – the ORIGINAL

We do this one often. A circular walk which is pretty flat. You start high so get majestic views down the Mawddach valley for relatively small effort. There is a section of the walk where the path is quite exposed (nothing dangerous) just in case you struggle with heights. It's a brilliant walk.

Parking location [here](#)

For walk description click [here](#)

4. NEW Precipice walk

This is visible on the hill opposite and to the right over the estuary from the cottage. There are a few different options for this walk, we have detailed a very easy and more strenuous route (from the cottage), depending on ability, weather and time available. The views down the estuary and of the cottage from here are amazing including the estuary to Barmouth bridge, Cadair Idris, and a birds eye view of Penmaenpool!

Easy:-

Drive to the highest point via a narrow lane with a few gates. From the parking you have a flat walk along the hillside path and return the same way. This path is wide and has benches, so we recommend taking a picnic or flask.

Parking location [here](#) Please use google maps to get to this location as its trick to find!

For walk description click [here](#)

To get here cross the toll bridge and cross straight over the Barmouth road up the lane opposite, be on the lookout for a RIGHT turn after 0.6 miles. Recommend following google maps with this location.

For Walk description click [here](#)

More Strenuous:- Walk from Bryn Hyfryd and one of our favourites!. Lovely circular walk across the toll bridge, through forest, along panoramic hillside and back along the Mawddach trail. There is a short section walking along a busy main road, so please be careful!

For walk description click [here](#) and see "New Precipice Walk"

5. Panorama Walk

Slightly longer and hillier walk on the hills above Barmouth. Again a beautiful walk. If you only want a short stroll then you can just walk to the Panorama viewpoint and return the same way as per description

Parking location [here](#)

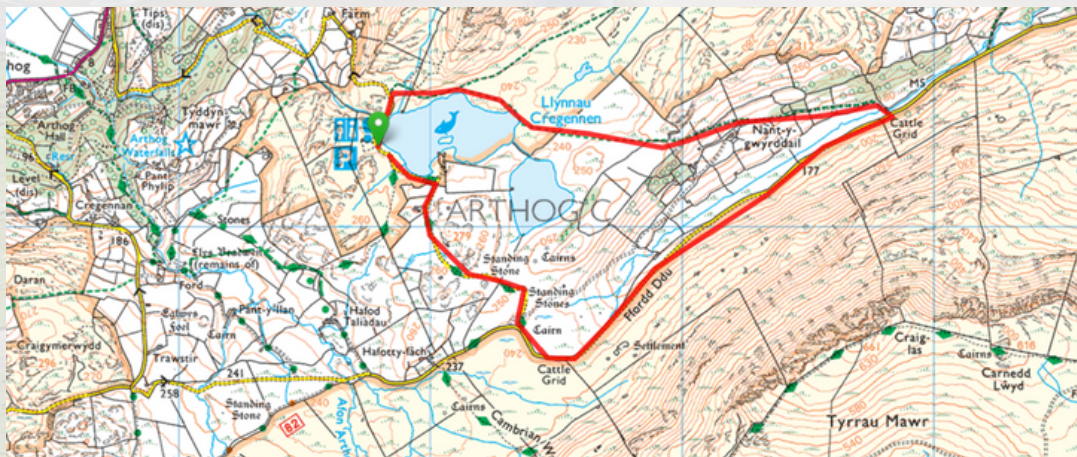
For walk description click [here](#)

6. Cregennan Lakes

Again we go here a lot, its breathtaking. If you don't fancy a walk it's a nice place to take a picnic as there are benches.

The walk around the lakes is pretty much flat and around 3 miles in length. It can be a little boggy during or after wet spells.

No walk description here, the map image below highlights the route



Parking location [here](#) Google maps will try to take you towards Fairbourne and then up a very steep road. Its easier to head into Dolgellau and take the Cader Road.

DISCLAIMER: The information in this document is for reference only. Please take all necessary precautions when out in the hills. We do not accept any responsibility for any injury occurring whilst using this guide.